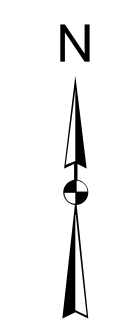

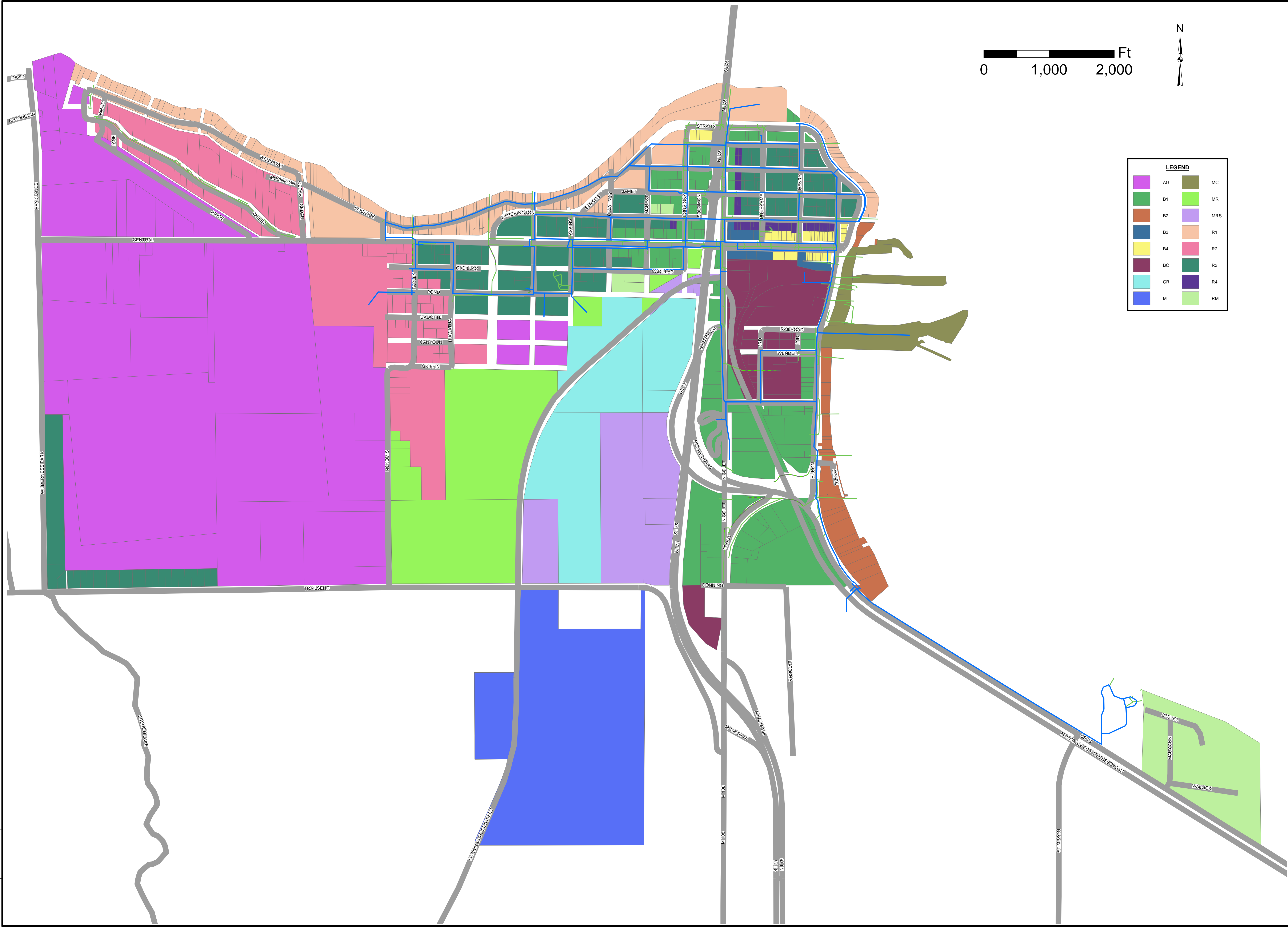




DESIGNED BY: --
 CHECKED BY: --
 APPROVED BY: --
 PLOTTED BY: MICHAEL KURNICZ 02/07/2011 10:28 AM
 C:\2010\100036.GA_MackinawCity.GIS\Map_Drawing\GISUpdateZoning.mxd



LEGEND	
AG	MC
B1	MR
B2	MRS
B3	R1
B4	R2
BC	R3
CR	R4
M	RM

c2ae
 www.c2ae.com
 1000 Lakeshore Drive
 Suite 200
 Cheboygan, MI 49723-9672
 644 Monroe Avenue NW, Suite 210
 Grand Rapids, MI 49503-1945
 1111 Lakeside Street
 Eastland, MI 49829-9006

**VILLAGE OF MACKINAW CITY
 UTILITY MAPS**
 CHEBOYGAN COUNTY, EMMET COUNTY, MICHIGAN

**OFFICIAL VILLAGE OF
 MACKINAW CITY ZONING MAP
 JANUARY 2011**

SCALE: AS SHOWN
 PROJ. #: 100036
 DATE: 01/28/2011
 SHEET
 1